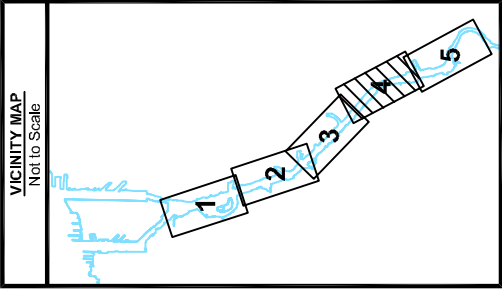


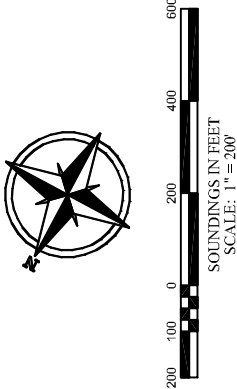
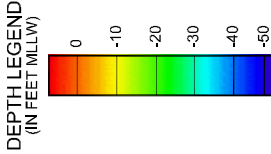
NOTES:

1. This drawing presents the results of a multibeam bathymetric survey conducted by David Evans and Associates, Inc. (DEA).
  2. Date of Survey: August 25-29, 2003.
  3. Horizontal Datum: North American Datum of 1983 - 91 adj. (NAD83/91), State Plane Coordinate System (SPCS), Washington North Zone.
  4. Units: US Survey Feet.
  5. Vertical Datum: Mean Lower Low Water (MLLW), 1960-1978 Epoch.
  6. Water surface elevations were obtained from a Real-Time Kinematic Global Positioning System (RTK GPS). An RTK GPS base station was deployed at control monument 2005 to provide real-time GPS corrections. RTK corrections were applied to the shipboard GPS for logging of water surface elevations at one-second intervals. A 60-second average of RTK GPS observations was used for correcting multibeam soundings to MLLW elevations.
  7. The sun-illuminated image was generated from a Digital Terrain Model (DTM) based on a three-foot grid of multibeam data in Caris HIPS software. Illumination angles and color scale are shown in the legend.
8. Aerial photographs were provided by Windward Environmental, LLC.
9. Horizontal positions were acquired with an Applanix POS/MV, combined inertial and Differential Global Positioning System (DGPS), augmented with RTK GPS positions.
10. Depths were acquired with a Reson Seabat 8101 multibeam bathymetric sonar integrated with an Applanix POS/MV positioning and motion reference system.
11. Soundings were not selected by shoal bias and do not represent least depths. This map is not intended for navigation.



DUWAMISH WATERWAY		
Datum Plane	MLLW	
Highest Estimated Tide	15.00 +/- 0.5	
Mean Higher High Water	11.10	
Mean High Water	10.24	
Mean (Half) Tide Level	6.50	
Mean Low Water	2.76	
Lowest Estimated Tide	-4.50 +/- 0.5	

SUN-ILLUMINATION	
AZIMUTH	INCLINATION
345°	55°



SUN-ILLUMINATED IMAGERY  
RIVER MILE  
3.1 TO 4.2  
WINDWARD ENVIRONMENTAL, LLC  
DUWAMISH WATERWAY, SEATTLE, WASHINGTON

**DAVID EVANS AND ASSOCIATES INC.**  
2100 Southwest River Parkway  
Portland Oregon 97201  
Phone: 503.223.6663

REVISIONS: APPD.

DATE: 11/21/03  
DESIGN: DKPI  
DRAWN: DKPI  
CHECKED:  
REVISION  
NUMBER:

SCALE: 1" = 200'

PROJECT NUMBER:

WINW0000-0005

DRAWING FILE:  
winw5\_S4.dwg

SHEET NO.

S4  
S5